District No.	Acres	Voted
I	3	12/4/71
IIA	3	5/15/72
IIB	3	5/15/72
III	2	5/15/72
III Changed to	3	5/25/76
IV	1.5	1/15/73
V	2	1/15/73
VI	3	1/15/73

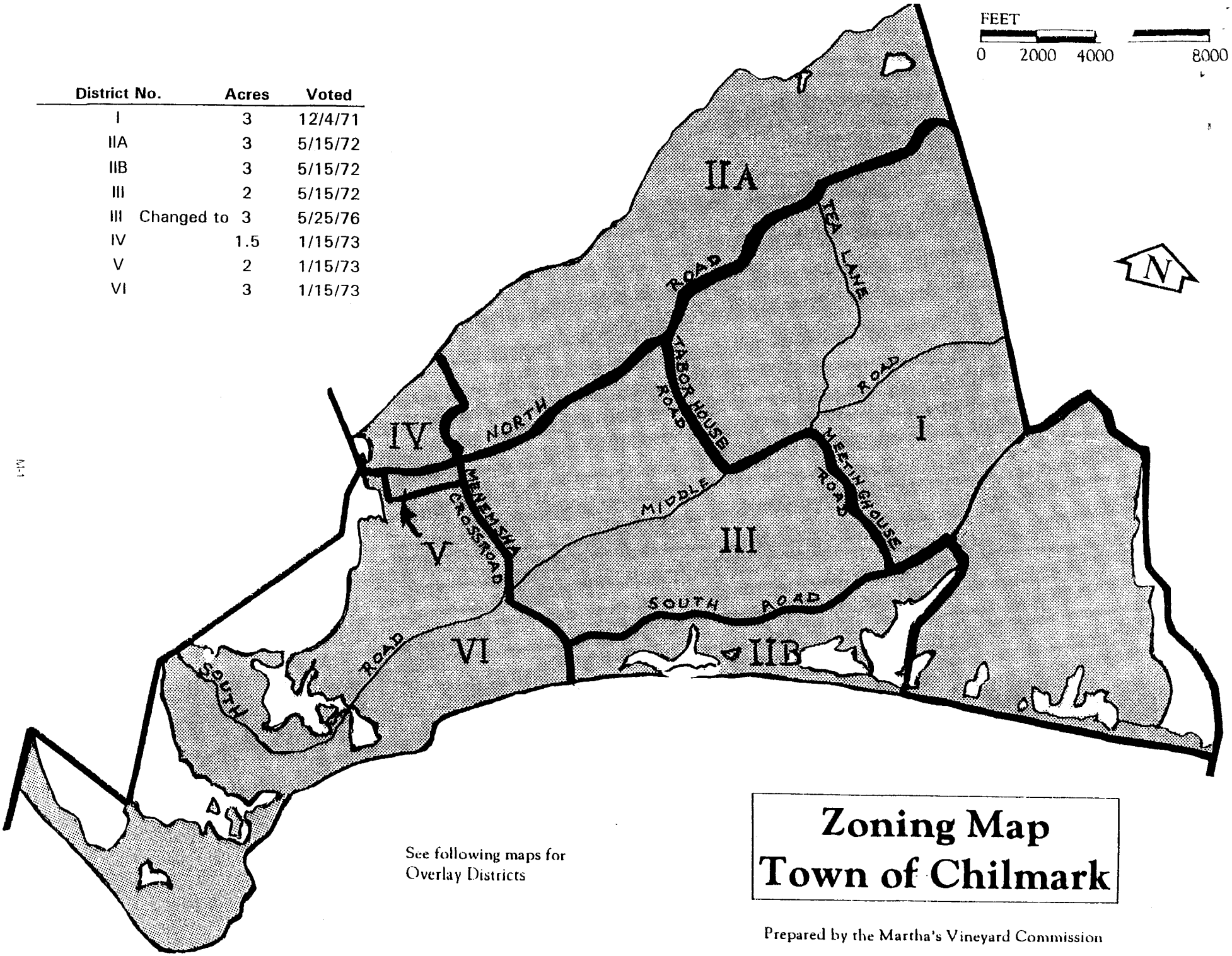

See following maps for Overlay Districts

Zoning Map Town of Chilmark

Prepared by the Martha's Vineyard Commission

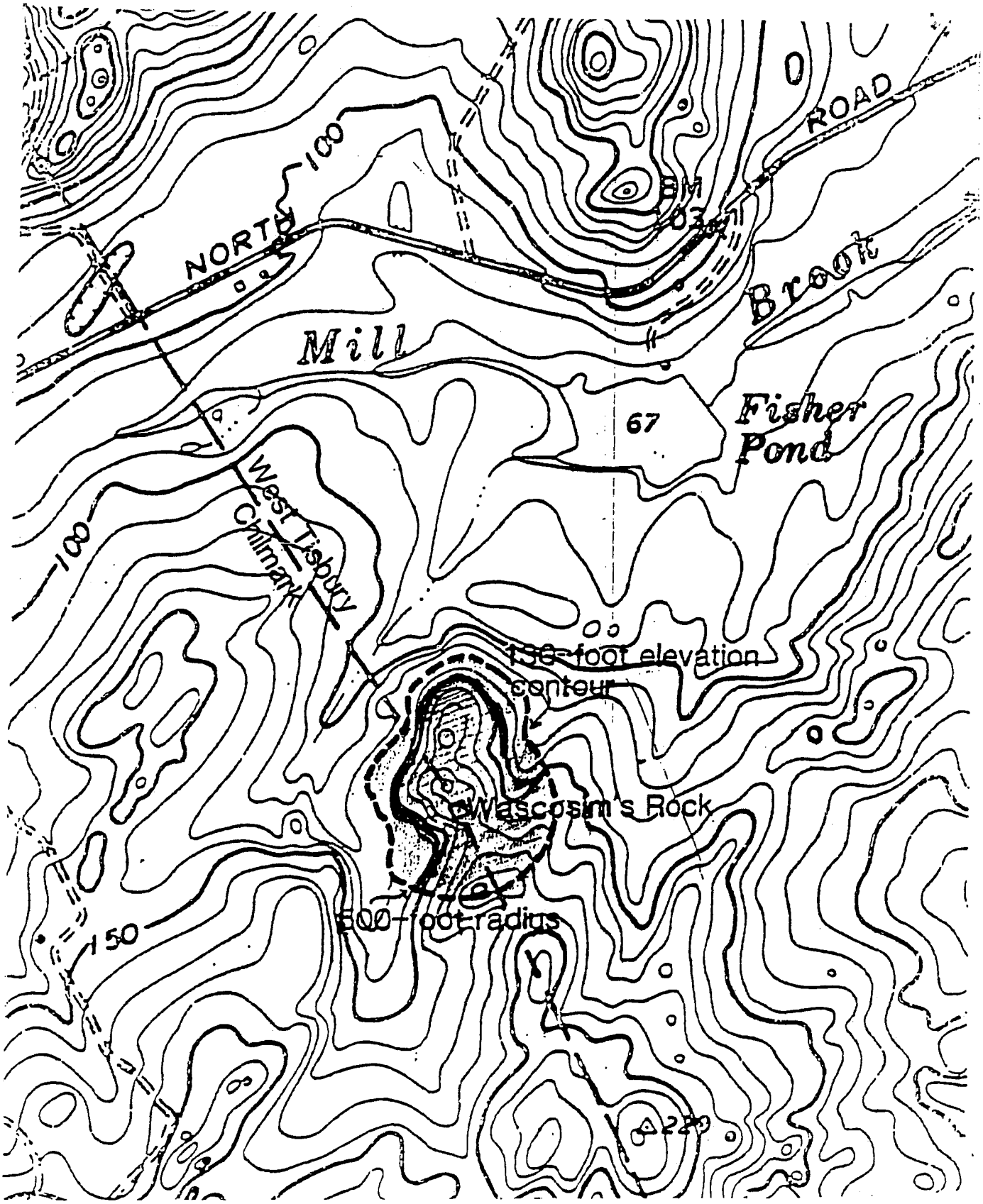

WASCOSIM'S ROCK SPECIAL PLACE
DCPC OVERLAY
Voted 4/24/89

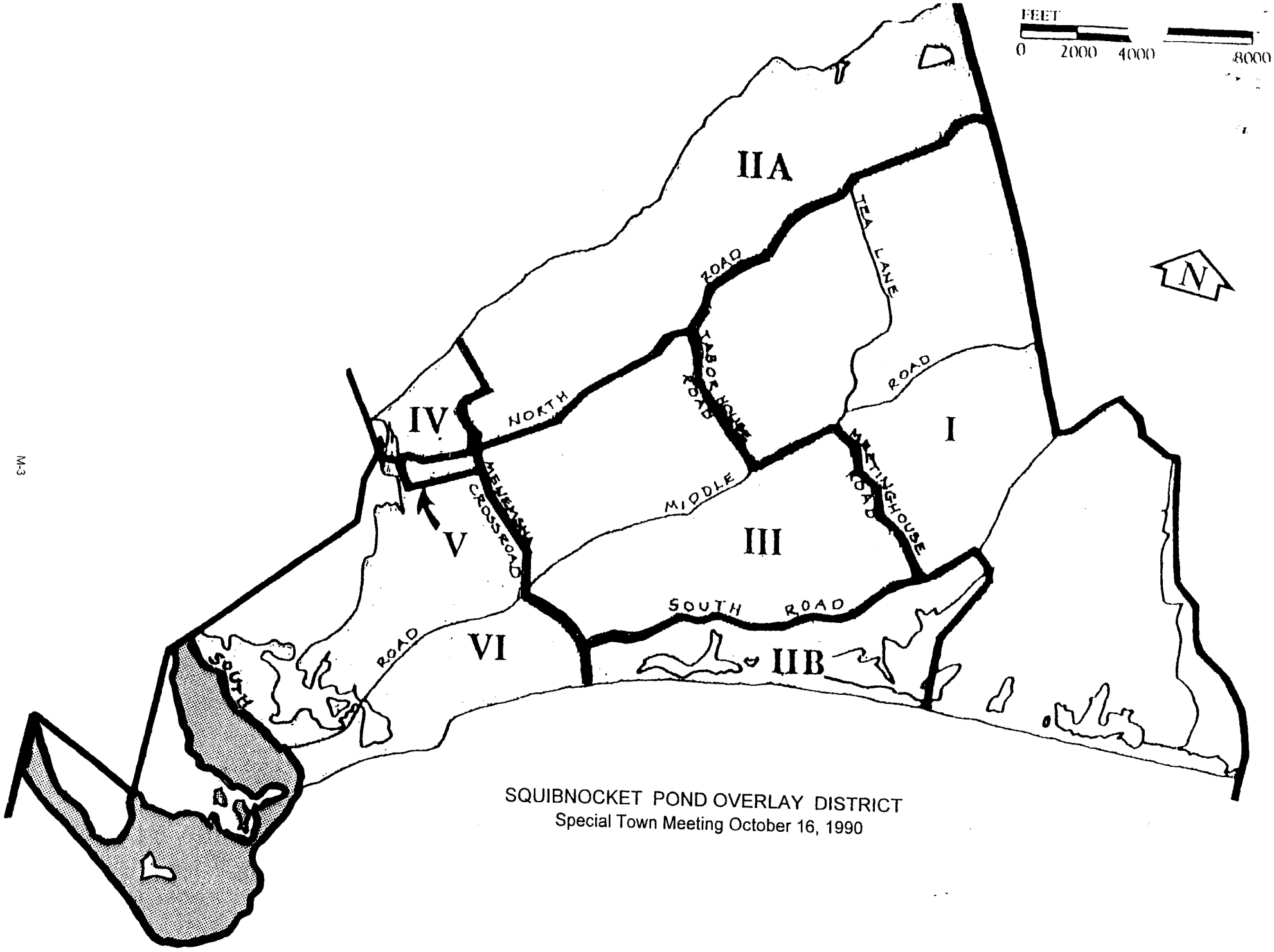

SQUIBNOCKET POND OVERLAY DISTRICT
Special Town Meeting October 16, 1990

Prepared by the Martha's Vineyard Commission

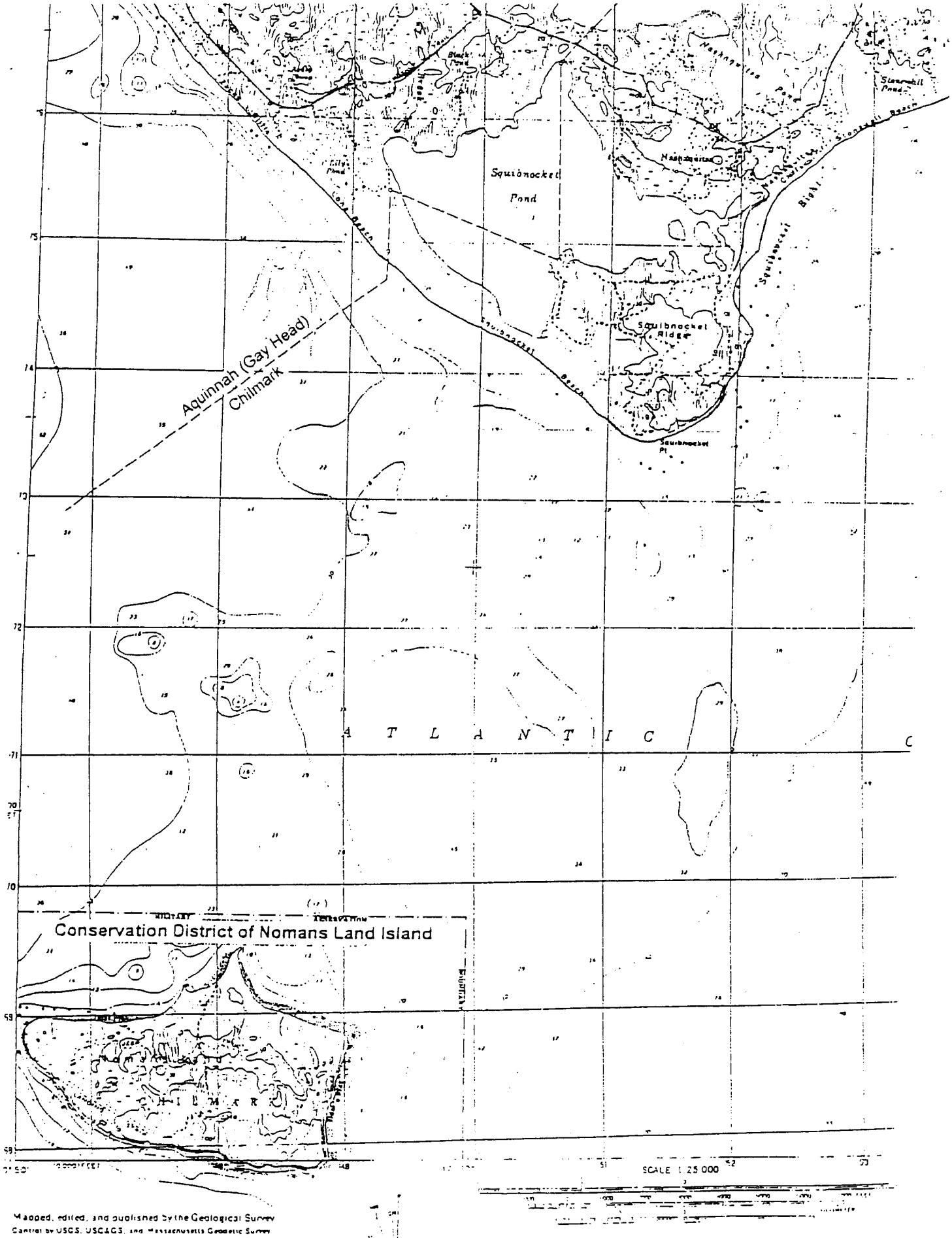

Mapped, edited, and published by the Geological Survey
Control by USGS, USC&GS, and Massachusetts Geodetic Survey
Planimetry by photogrammetric methods from aerial photographs taken 1939. Topography by plane-table surveys 1942
Revised from aerial photographs taken 1969. Field checked 1972
Selected hydrographic data compiled from USC&GS Charts 264 (1970) and 1210 (1970). This information is not intended for navigational purposes
Polyconic projection. 1927 North American datum
10 000-foot grid based on Massachusetts coordinate system, Island zone
1000-meter Universal Transverse Mercator grid zone 19
Boundaries in tidewater areas from information furnished by Massachusetts Department of

Conservation District of Nomans Land Island
Special Town Meeting September 25, 2000